

ORDINANCE NO. 578

AN ORDINANCE TO VACATE THAT PORTION OF THE ALLEY RUNNING NORTH AND SOUTH IN BLOCK 21, HYDE PARK ADDITION, TO THE CITY OF GOTHENBURG, DAWSON COUNTY, NEBRASKA, AND MORE PARTICULARLY DESCRIBED AS BEGINNING AT THE NORTHEAST CORNER OF SAID BLOCK, THENCE ONE HUNDRED AND FORTY FEET (140') WEST TO THE PLACE OF BEGINNING, THENCE TWENTY FEET WEST (20'W), THENCE 300 FEET SOUTH (300'S), THENCE TWENTY FEET EAST (20'E), THENCE 300 FEET NORTH (300'N) TO THE PLACE OF BEGINNING, LESS AND EXCEPT A PORTION OF SAID ALLEY 20 FEET SQUARE IN THE MIDDLE THEREOF, IS NO LONGER NECESSARY FOR THE USE OF THE CITIZENS OF GOTHENBURG, AND IT WOULD BE TO THE BEST INTEREST OF SAID CITY IF THE SAID ALLEY WERE VACATED.

BE IT ORDAINED BY THE MAYOR AND CITY COUNCIL OF THE CITY OF GOTHENBURG, DAWSON COUNTY, NEBRASKA AS FOLLOWS:

1. WHEREAS, that portion of the alley running north and south in Block 21, Hyde Park Addition, to the City of Gothenburg, Dawson County, Nebraska, and more particularly described as beginning at the Northeast Corner of said Block, thence One Hundred and Forty Feet (140') West to the place of beginning, thence twenty feet West (20'W), thence 300 feet South (300'S), thence twenty feet east (20'E), thence 300 feet North (300'N) to the place of beginning, less and except a portion of said alley 20 feet square in the middle thereof, is no longer necessary for the use of the citizens of Gothenburg, and it would be in the best interest of said City if the said alley were vacated.


2. That portion of alley running North (N) and South (S) in Block 21, Hyde Park Addition to the City of Gothenburg, Dawson County, Nebraska, and more particularly described as beginning at the Northeast Corner of said Block, thence One Hundred and Forty Feet (140') West to the place of beginning, thence twenty feet West (20'W), thence 300 feet South (300'S), thence twenty feet east (20'E), thence 300 feet North (300'N) to the place of beginning, less and except a portion of said alley 20 feet square in the middle thereof, is hereby vacated.

3. That the land so vacated in Section 2 above shall revert to the owners of lands or lots abutting thereto.


4. All ordinances and specifically all parts of ordinance #290 in conflict herewith shall be and the same are hereby repealed.

5. This ordinance shall be in force and effect from and after its passage, approval and publication as required by law.


PASSED AND APPROVED this 7<sup>th</sup> day of January, 1992.

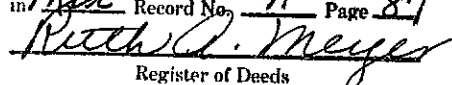
  
Richard L. Blase, Mayor

ATTEST:

  
Connie Stull, City Clerk

APPROVED AS TO FORM:

  
Michael L. Bacon,  
City Attorney  
MLB:lccity211

STATE OF NEBRASKA  
DAWSON COUNTY  
Filed for Record the 23<sup>rd</sup> day of Jan  
1992 at 9:30 o'clock A. M and recorded  
in Map Record No. 71 Page 87  
  
Ruth A. Meyer  
Register of Deeds

By \_\_\_\_\_  
Deputy

INDEXED \_\_\_\_\_  
PAGED \_\_\_\_\_  
GRANTOR \_\_\_\_\_  
GRANTEE \_\_\_\_\_  
FEE BOOK NO. 228  
1600 007 B