

RESOLUTION OF ADOPTION 2019-15

BE IT RESOLVED by the Mayor and City Council of Gothenburg, Nebraska that the attached One- and Six-Year Street Improvement Programs are hereby adopted by said City Council. The said Board of Trustees attests that Notice of Public Hearing was posted in the following three public places:

Gothenburg City Hall  
Gothenburg State Bank  
First State Bank

BE IT FURTHER RESOLVED, this Program was approved:

Approved as presented

Approved with the following changes:

Avenue I from Highway 30 to 10<sup>th</sup> Street will be on the 1 year project

Date: December 3, 2019

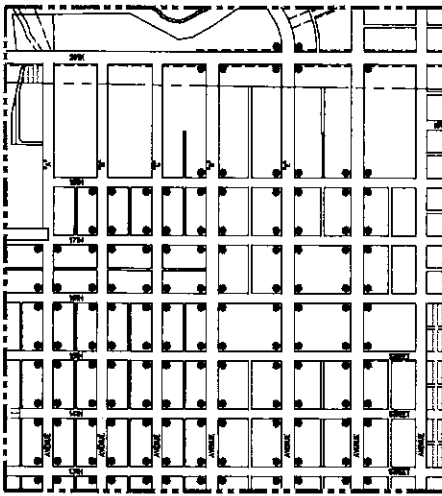
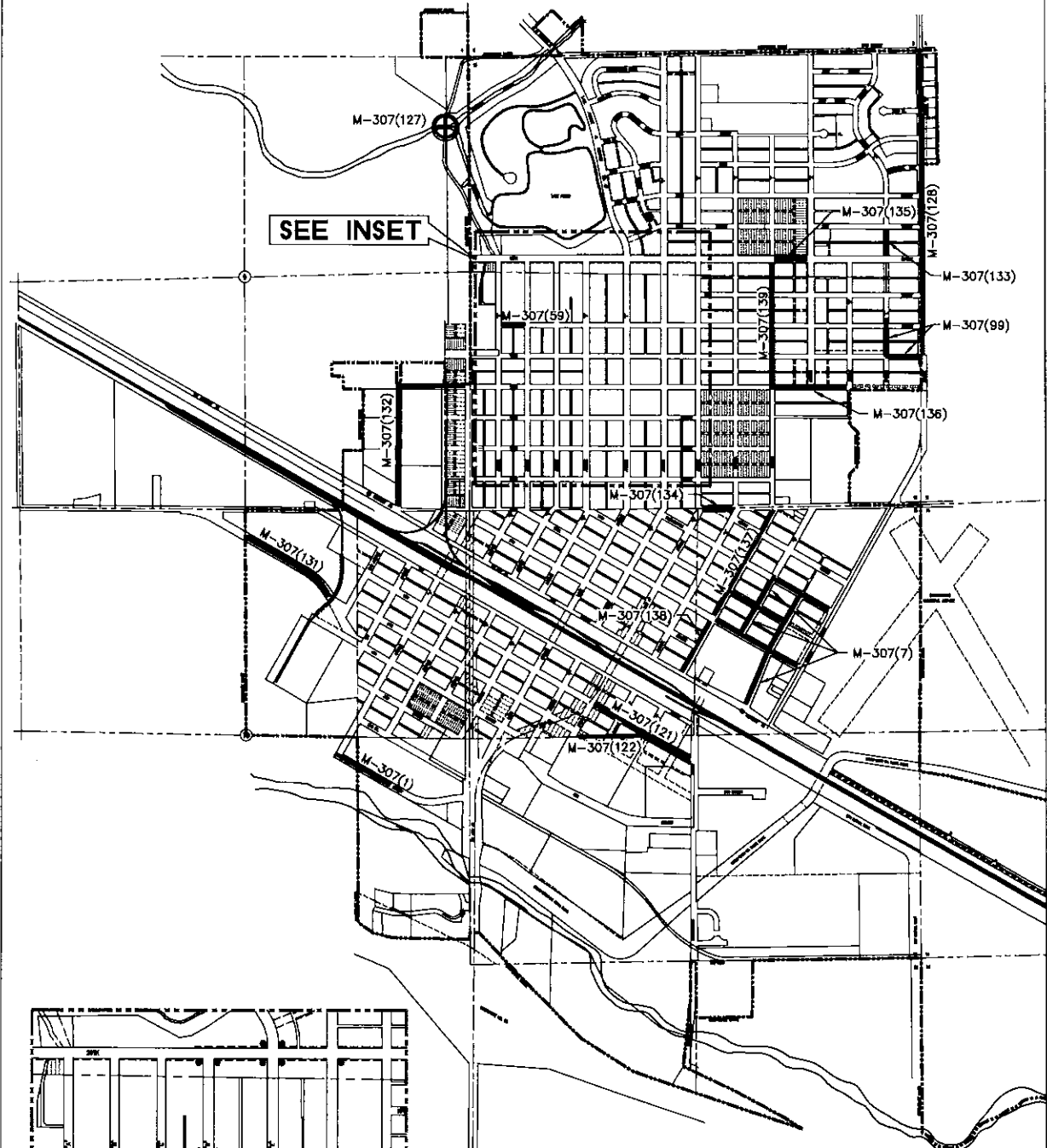
Mayor

Joyce E. Hudson

Attest:

Brandi Kloepping  
City Clerk

# CITY OF GOTHENBURG PLAT MAP







**INSET**



## LEGEND

### 2020 ONE AND SIX YEAR PLAN

-  ONE YEAR PLAN
-  SIX YEAR PLAN
-  ONE YEAR M-307(140)  
HANDICAP RAMP REPLACEMENT
-  SIX YEAR M-307(141)  
HANDICAP RAMP REPLACEMENT

Prepared by:  
  
**Miller & Associates**  
 1111 CENTRAL AVENUE  
 BELLINGHAM, WA 98227  
 TEL (360) 854-6456  
 FAX (360) 854-1146  
 Email: [www.miller-engineers.com](http://www.miller-engineers.com)

City of Gothenburg Street Project Summary  
1 and 6 Year Projects

Project Number	Length	Unit of Measure	Estimated Cost (Thousands)	Location
<b>1 Year Project</b>				
M307(137)	0.13	Mile	311	Avenue I from 10th Street to 12th Street (Remove and Replace Pavement)
M307(139)	0.27	Mile	665	Avenue I from 16th Street to 20th Street (Remove and Replace Pavement, add Storm Sewer)
M307(140)	NA		100	Lake Avenue from 13th Street to 20th Street, Avenue F from 13th Street to 20th Street, Avenue D East Side from 13th Street to 20th Street (Remove and Replace Handicap Ramps at all Intersections and 300 L.F. Curb and Gutter, Sidewalk Removal and Replacement Avenue F south of 20th Street)
<b>6 Year Projects</b>				
M307(128)	0.68	Mile	1,450	Avenue M from 27th Street to 17th Street (Remove and Replace Pavement; Drainage Structure)
M307(59)	0.1	Mile	55	18th Street from Avenue a to Avenue B (New Concrete Pavement)
M307(99)	0.2	Mile	115	17th Street from Avenue L to Avenue M, Avenue L from 17th Street to 18th Street (New Concrete Pavement)
M307(121)	0.2	Mile	260	6th Street from Highway 47 to Cottonwood Drive (New Concrete Pavement)
M307(122)	0.1	Mile	100	Storm drainage approximately from Cottonwood Drive to 1000 feet west
M307(1)	0.2	Mile	175	1st Street from Avenue A approximately 800 feet east (New Concrete Pavement)
M307(7)	1.0	Mile	1200	Avenue K from Highway 30 to Washington Street; Avenue J from 10th Street to Washington Street; Washington Street to Avenue J to Avenue L; 11th Street from Avenue I to Avenue K; 10th Street from Avenue I to Avenue L (New Concrete Pavement)
M307(127)	NA	NA	65	Drainage Structure across NPPD Irrigation Canal
M307(131)	0.25	Mile	260	4th Street west from Railroad crossing west of 2nd Avenue to Corporate Limits (Remove and Replace Pavement)
M307(132)	0.45	Mile	650	2nd Avenue north from US Highway 30 to 16th Street; 16th Street east to alley west of Avenue A (Remove and Replace Pavement)
M307(133)	0.03	Mile	56	Avenue L from 20th Street to 21st Street (New Concrete Pavement)
M307(134)	0.10	Mile	217	12th Street from Avenue G to Avenue H (Remove and Replace Pavement)
M307(135)	0.07	Mile	165	20th Street from Avenue I to Avenue J (Remove and Replace Pavement)
M307(136)	0.17	Mile	480	16th Street from Avenue I to Avenue K (Remove and Replace Pavement)
M307(138)	0.13	Mile	311	Avenue I from Highway 30 to 10th Street (Remove and Replace Pavement)
M307(141)	NA		113	Avenue A through Avenue D West Side from 13th Street to 20th Street (Remove and Replace Handicap Ramps at all Intersections)