

RESOLUTION 2021-18

RESOLUTION OF ADOPTION


BE IT RESOLVED by the Mayor and City Council of Gothenburg, Nebraska that the attached One- and Six-Year Street Improvement Programs are hereby adopted by said City Council. The said Board of Trustees attests that Notice of Public Hearing was posted in the following three public places:

Gothenburg City Hall
Gothenburg State Bank
First State Bank

BE IT FURTHER RESOLVED, this Program was approved:

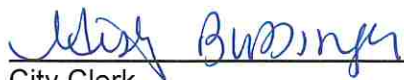
- Approved as presented
 Approved with the following changes:

Date: September 21, 2021



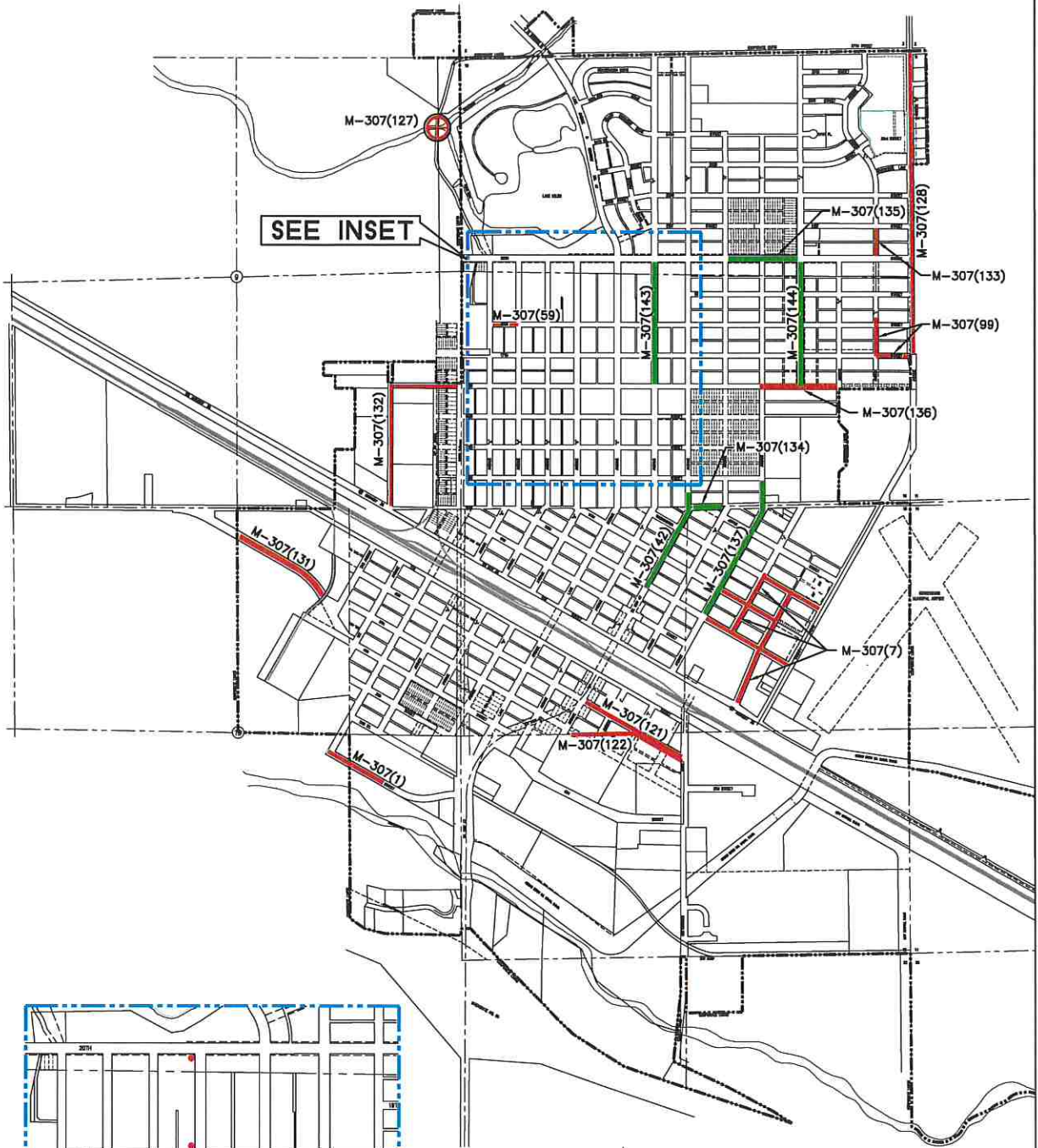
Mayor

Attest:

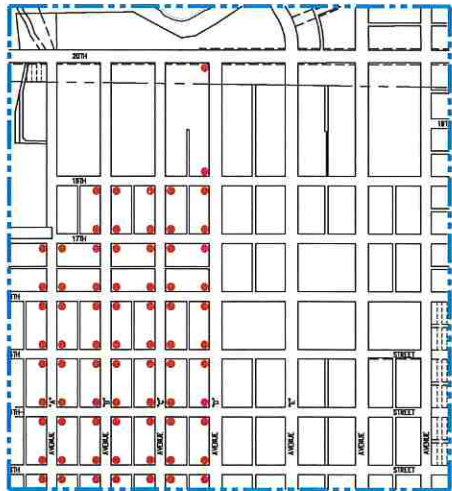


City Clerk

CITY OF GOTHENBURG PLAT MAP



SEE INSET



INSET



LEGEND

2022 ONE AND SIX YEAR PLAN

- ONE YEAR PLAN
- SIX YEAR PLAN
- SIX YEAR M-307(141)
HANDICAP RAMP REPLACEMENT

Prepared by:

Miller & Associates
 1111 CENTRAL AVENUE
 KEARNY, NE 68947
 PH. (308) 234-6456
 FAX. (308) 234-1146
 Email: www.miller-engineers.com

City of Gothenburg Street Project Summary
 1 and 6 Year Projects
 2022-2027

Project Number	Length	Unit of Measure	Estimated Cost (Thousands)	Location
1 Year Projects				
M307(137)	0.34	Mile	1,380	Avenue I from 10th Street to 13th Street (Remove and Replace Pavement)
M307(142)	0.23	Mile	630	Avenue G from 10th Street to Alley North of 12th Street (Remove and Replace Pavement)
M307(134)	0.10	Mile	217	12th Street from Avenue G to Avenue H (Remove and Replace Pavement)
M307(143)	0.27	Mile	25	Avenue F from 16th Street to 20th Street (Armor Coat Concrete Pavement)
M307(135)	0.16	Mile	504	20th Street from Avenue H to Avenue J (Remove and Replace Pavement)
M307(144)	0.27	Mile	500	Avenue J from 16th Street to 20th Street (Storm Sewer)
6 Year Projects				
M307(128)	0.68	Mile	1,450	Avenue M from 27th Street to 17th Street (Remove and Replace Pavement; Drainage Structure)
M307(59)	0.1	Mile	55	18th Street from Avenue A to Avenue B (New Concrete Pavement)
M307(99)	0.2	Mile	115	17th Street from Avenue L to Avenue M; Avenue L from 17th Street to 18th Street (New Concrete Pavement)
M307(121)	0.2	Mile	260	6th Street from Highway 47 to Cottonwood Drive (New Concrete Pavement)
M307(122)	0.1	Mile	100	Storm drainage approximately from Cottonwood Drive to 1000 feet west
M307(1)	0.2	Mile	175	1st Street from Avenue A approximately 800 feet east (New Concrete Pavement)
M307(7)	1.0	Mile	1,200	Avenue K from Highway 30 to Washington Street; Avenue J from 10th Street to Washington Street; Washington Street to Avenue J to Avenue L; 11th Street from Avenue I to Avenue K; 10th Street from Avenue I to Avenue L (New Concrete Pavement)
M307(127)	NA	NA	65	Drainage Structure across NPPD Irrigation Canal
M307(131)	0.25	Mile	260	4th Street west from Railroad crossing west of 2nd Avenue to Corporate Limits (Remove and Replace Pavement)
M307(132)	0.45	Mile	650	2nd Avenue north from US Highway 30 to 16th Street; 16th Street east to alley west of Avenue A (Remove and Replace Pavement)
M307(133)	0.03	Mile	56	Avenue L from 20th Street to 21st Street (New Concrete Pavement)
M307(136)	0.17	Mile	480	16th Street from Avenue I to Avenue K (Remove and Replace Pavement)
M307(141)	NA		113	Avenue A through Avenue D West Side from 13th Street to 20th Street (Remove and Replace Handicap Ramps at all Intersections)