

ORDINANCE 958

AN ORDINANCE AMENDING TITLE VII, CHAPTER 73, SCHEDULE II. SPEED LIMITS, SCHEDULE III SCHOOL SPEED ZONES, AND DELETING SCHEDULE IV. SCHOOL CHILDREN LOADING ZONES; GOTHENBURG CODE OF ORDINANCES REPEALING ALL ORDINANCES IN CONFLICT HEREWITH; AND PROVIDING FOR AN EFFECTIVE DATE.

BE IT ORDAINED BY THE MAYOR AND COUNCIL OF THE CITY OF GOTHENBURG, NEBRASKA AS FOLLOWS:

Section 1. A copy of Title VII, Chapter 73, Schedule II, Schedule III and Schedule IV of the Gothenburg Code of Ordinance is attached hereto as Exhibit A.

Section 2. Title VII, Chapter 73, Schedule II, Schedule III and Schedule IV of the Gothenburg Code of Ordinance is hereby amended to read as follows:

SCHEDULE II. SPEED LIMITS.

(A) No person shall operate a motor vehicle on any street, alley, or other place at a rate of speed greater than is reasonable and prudent under the conditions, but in no event shall the speed of a vehicle exceed the following:

Location	Speed Limit
U.S. Highway #30 from 800 feet west of 2 nd Avenue to the west end of the bridge over the tail race	45 mph
U.S. Highway #30 from the west end of the bridge over the tail race to a point 200 feet east of the east line of Avenue I	35 mph
U.S. Highway #30 from a point 200 feet east of the east line of Avenue I to 700 feet east of Avenue L	45 mph
U.S. Highway #30 from a point 700 feet east of Avenue L to 2100 feet east of Avenue L	60 mph
State Highway #47 from the north end of the bridge over the north channel of the Platte River to a point 1000 feet south thereof	45 mph
State Highway #47 from the north end of the bridge over the north channel of the Platte River to the south line of U.S. Highway #30	35 mph
State Highway #47 (Ave. G) from the south line of U.S. Highway #30 to the north line of 11 th Street	25 mph
State Highway #47 (11 th Street) from the west side of Lake Avenue to the east side of Avenue G.	25 mph
State Highway #47 (Lake Avenue) from the north line of 11 th Street to the north	30 mph

line of 20 th Street	
State Highway #47 (Lake Avenue) from the north line of 20 th Street to the south line of Highland Drive	35 mph
State Highway #47 (Lake Avenue) from the south line of Highland Drive to the north line of 27 th Street	45 mph
27 th Street from the east line of Avenue G. to the east line of Avenue M.	35 mph
Avenue M from the south line of 17 th Street to the north line of 27 th Street	35 mph
Ave L from the north line of 8 th Street (Highway 30) to the south line of 12 th Street	35 mph
Cottonwood Drive from the south line of 8 th Street to the south end of the bridge over the north channel of the Platte River	35 mph
4 th Street from the east side of State Highway #47 to the west side of Cottonwood Drive	35 mph
4 th Street from the west side of Lake Avenue to the west corporate limits	35 mph
School Speed zones as designated in Title VII, Chapter 73, Schedule III of the Gothenburg Code of Ordinance	15 mph
All roads within the boundaries of the city parks	10 mph
All other streets and highways within the corporate limits	25 mph

(B) Where a different maximum speed is set by ordinance, appropriate signs shall be posted.

SCHEDULE III. SCHOOL SPEED ZONES.


(C) No person shall operate a motor vehicle at the flowing locations at a rate of speed greater than is reasonable and prudent under the conditions, but in no event shall the speed of a vehicle exceed 25 mph. In addition, the speed limit shall be limited to 15 mph from the hours of 7:30 AM to 8:30 AM; and 3:00 PM to 4:00 PM during those days when the Gothenburg City Schools are in regular session; and in addition, at any and all times when any flashing yellow lights are turned on for any activity that may require a reduction in speed. The school speed zones apply to the following locations:

Locations:
Ave. I from 12 th Street to the alley between 16 th and 17 th Streets
Ave. H between 12 th Street and 13 th Street
13 th Street between Ave. H and Ave. I
Ave G from 12 th Street to 16 th Street

SCHEDULE IV. SCHOOL CHILDREN LOADING ZONES. is hereby deleted.

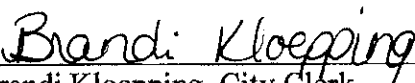
Passed and approved this 19th day of September 2017.

City of Gothenburg




Joyce Hudson, Mayor

Attest:



Brandi Klopping, City Clerk

Approved as to form:



Michael L. Bacon, City Attorney.

Exhibit A

SCHEDULE II. SPEED LIMITS.

(A) No person shall operate a motor vehicle on any street, alley, or other place at a rate of speed greater than is reasonable and prudent under the conditions, but in no event shall the speed of a vehicle exceed the following:

Location	Speed Limit
U.S. Highway #30 from 800 feet west of 2 nd Avenue to the west end of the bridge over the tail race	45 mph
U.S. Highway #30 from the west end of the bridge over the tail race to a point 200 feet east of the east line of Avenue I	35 mph
U.S. Highway #30 from a point 200 feet east of the east line of Avenue I to 700 feet east of Avenue L	45 mph
U.S. Highway #30 from a point 700 feet east of Avenue L to 2100 feet east of Avenue L	60 mph
State Highway #47 from the north end of the bridge over the north channel of the Platte River to a point 1000 feet south thereof	45 mph
State Highway #47 from the north end of the bridge over the north channel of the Platte River to the south line of U.S. Highway #30	35 mph
State Highway #47 (Ave. G) from the south line of U.S. Highway #30 to the north line of 11 th Street	25 mph
State Highway #47 (11 th Street) from the west side of Lake Avenue to the east side of Avenue G.	25 mph
State Highway #47 (Lake Avenue) from the north line of 11 th Street to the north line of 20 th Street	30 mph
State Highway #47 (Lake Avenue) from the north line of 20 th Street to the south line of Highland Drive	35 mph
State Highway #47 (Lake Avenue) from the south line of Highland Drive to the north line of 27 th Street	45 mph
27 th Street from the east line of Avenue G. to the east line of Avenue M.	35 mph
Avenue M from the south line of 17 th Street to the north line of 27 th Street	35 mph
Ave L from the north line of 8 th Street (Highway 30) to the south line of 12 th Street	35 mph

Cottonwood Drive from the south line of 8 th Street to the south end of the bridge over the north channel of the Platte River	35 mph
4 th Street from the east side of State Highway #47 to the west side of Cottonwood Drive	35 mph
4 th Street from the west side of Lake Avenue to the west corporate limits	35 mph
School Speed zones as designated in Title VII, Chapter 73, Schedule III of the Gothenburg Code of Ordinance	15 mph
All roads within the boundaries of the city parks	10 mph
All other streets and highways within the corporate limits	25 mph

(B) Where a different maximum speed is set by ordinance, appropriate signs shall be posted.

(Neb. RS 39-662, 39-663) (Prior Code, § 5-303)

SCHEDULE III. SCHOOL SPEED ZONES.

(C) No person shall operate a motor vehicle at the flowing locations at a rate of speed greater than is reasonable and prudent under the conditions, but in no event shall the speed of a vehicle exceed 25 mph. In addition, the speed limit shall be limited to 15 mph from the hours of 7:30 AM to 8:30 AM; and 3:00 PM to 4:00 PM during those days when the Gothenburg City Schools are in regular session; and in addition, at any and all times when any flashing yellow lights are turned on for any activity that may require a reduction in speed. The school speed zones apply to the following locations:

Locations:
Ave. I from 12 th Street to the alley between 16 th and 17 th Streets
Ave. H between 12 th Street and 13 th Street
13 th Street between Ave. H and Ave. I
Ave G from 12 th Street to 16 th Street

SCHEDULE IV. SCHOOL CHILDREN LOADING ZONES.