

RESOLUTION 2022-20

RESOLUTION OF ADOPTION

BE IT RESOLVED by the Mayor and City Council of Gothenburg, Nebraska that the attached One- and Six-Year Street Improvement Programs are hereby adopted by said City Council. The said Board of Trustees attests that Notice of Public Hearing was posted in the following three public places:

Gothenburg City Hall
Gothenburg State Bank
First State Bank

BE IT FURTHER RESOLVED, this Program was approved:


- Approved as presented
 Approved with the following changes:

Date: November 15, 2022

Mayor

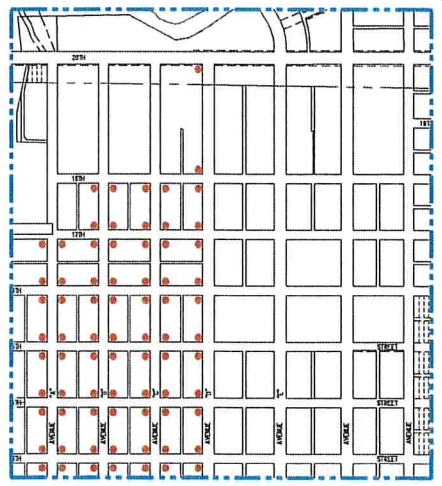
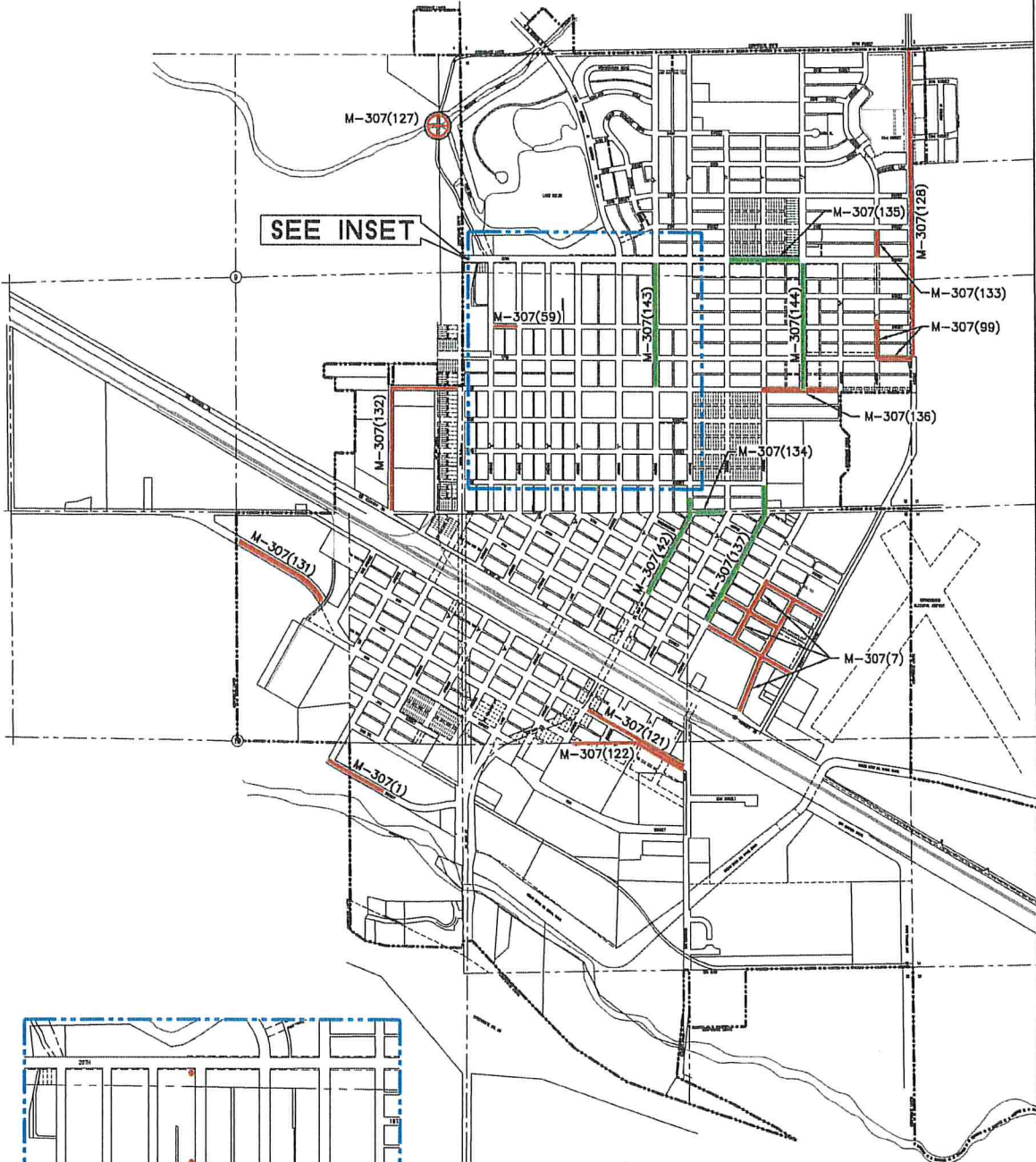


Attest:

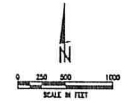


City Clerk

CITY OF GOTHENBURG PLAT MAP



INSET



LEGEND

2023 ONE AND SIX YEAR PLAN

- ONE YEAR PLAN
- SIX YEAR PLAN
- SIX YEAR M-307(141)
HANDICAP RAMP REPLACEMENT

Prepared by:



Miller & Associates
 1111 CENTRAL AVENUE
 KEARNY, NJ 08847
 PH. (908) 234-6466
 FAX. (908) 234-1146
 Email: www.miller-engineers.com

City of Gothenburg Street Project Summary
1 and 6 Year Projects
2023-2028

| Project Number | Length | Unit of Measure | Estimated Cost (Thousands) | Location |
|------------------------|--------|-----------------|----------------------------|--|
| 1 Year Projects | | | | |
| M307(137) | 0.34 | Mile | 1,380 | Avenue I from 10th Street to 13th Street (Remove and Replace Pavement) |
| M307(142) | 0.23 | Mile | 630 | Avenue G from 10th Street to Alley North of 12th Street (Remove and Replace Pavement) |
| M307(134) | 0.10 | Mile | 217 | 12th Street from Avenue G to Avenue H (Remove and Replace Pavement) |
| M307(143) | 0.27 | Mile | 25 | Avenue F from 16th Street to 20th Street (Armor Coat Concrete Pavement) |
| M307(135) | 0.16 | Mile | 504 | 20th Street from Avenue H to Avenue J (Remove and Replace Pavement) |
| M307(144) | 0.27 | Mile | 500 | Avenue J from 16th Street to 20th Street (Storm Sewer) |
| 6 Year Projects | | | | |
| M307(128) | 0.68 | Mile | 1,450 | Avenue M from 27th Street to 17th Street (Remove and Replace Pavement; Drainage Structure) |
| M307(59) | 0.1 | Mile | 55 | 18th Street from Avenue A to Avenue B (New Concrete Pavement) |
| M307(99) | 0.2 | Mile | 115 | 17th Street from Avenue L to Avenue M; Avenue L from 17th Street to 18th Street (New Concrete Pavement) |
| M307(121) | 0.2 | Mile | 260 | 6th Street from Highway 47 to Cottonwood Drive (New Concrete Pavement) |
| M307(122) | 0.1 | Mile | 100 | Storm drainage approximately from Cottonwood Drive to 1000 feet west |
| M307(1) | 0.2 | Mile | 175 | 1st Street from Avenue A approximately 800 feet east (New Concrete Pavement) |
| M307(7) | 1.0 | Mile | 1,200 | Avenue K from Highway 30 to Washington Street; Avenue J from 10th Street to Washington Street; Washington Street to Avenue J to Avenue L; 11th Street from Avenue I to Avenue K; 10th Street from Avenue I to Avenue L (New Concrete Pavement) |
| M307(127) | NA | NA | 65 | Drainage Structure across NPPD Irrigation Canal |
| M307(131) | 0.25 | Mile | 260 | 4th Street west from Railroad crossing west of 2nd Avenue to Corporate Limits (Remove and Replace Pavement) |
| M307(132) | 0.45 | Mile | 650 | 2nd Avenue north from US Highway 30 to 16th Street; 16th Street east to alley west of Avenue A (Remove and Replace Pavement) |
| M307(133) | 0.03 | Mile | 56 | Avenue L from 20th Street to 21st Street (New Concrete Pavement) |
| M307(136) | 0.17 | Mile | 480 | 16th Street from Avenue I to Avenue K (Remove and Replace Pavement) |
| M307(141) | NA | | 113 | Avenue A through Avenue D West Side from 13th Street to 20th Street (Remove and Replace Handicap Ramps at all Intersections) |