

RESOLUTION 2023-26

RESOLUTION OF ADOPTION

BE IT RESOLVED by the Mayor and City Council of Gothenburg, Nebraska that the attached One- and Six-Year Street Improvement Programs are hereby adopted by said City Council. The said Board of Trustees attests that Notice of Public Hearing was posted in the following three public places:

Gothenburg City Hall
Flatwater Bank
Dayspring Bank

BE IT FURTHER RESOLVED, this Program was approved:

- Approved as presented
- Approved with the following changes:

Date: November 7, 2023



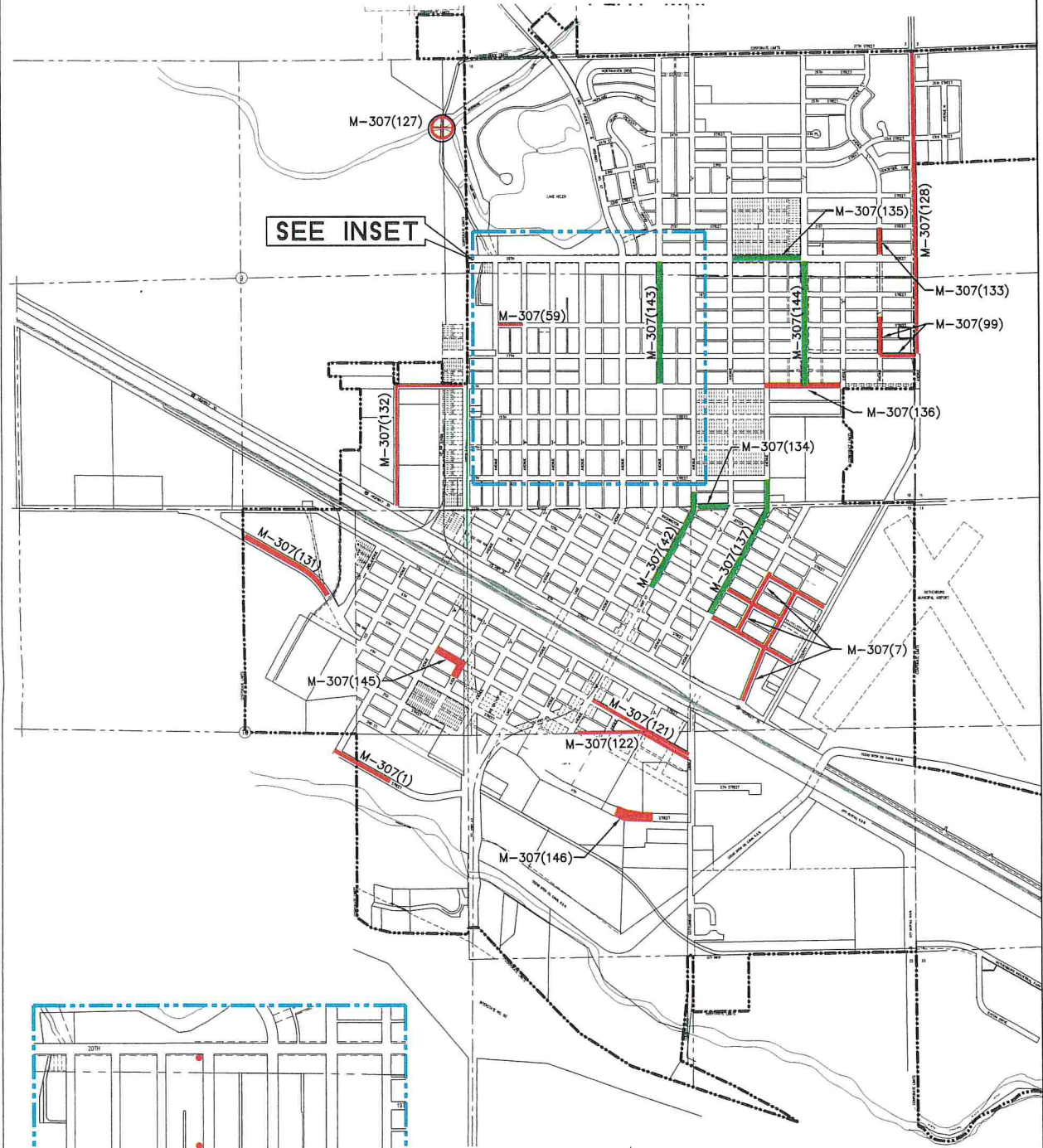
A handwritten signature in black ink, appearing to be "L. H. H.", written over a horizontal line.

Mayor


Attest:

A handwritten signature in black ink, appearing to be "M. Bussinger", written over a horizontal line.
City Clerk

CITY OF GOTHENBURG PLAT MAP



INSET



LEGEND

2024 ONE AND SIX YEAR PLAN

- ONE YEAR PLAN
- SIX YEAR PLAN
- SIX YEAR M-307(141)
HANDICAP RAMP REPLACEMENT

Prepared by:
M&A
 Miller & Associates
 1111 CENTRAL AVENUE
 KEARNEY, NE 68847
 PH. (308) 234-6456
 FAX. (308) 234-1146
 Email. www.miller-engineers.com

2023 STREET IMPROVEMENTS LOCATION MAP & INDEX GOTHENBURG, NEBRASKA

PRELIMINARY FOR REVIEW

VERTICAL SCALES
BAR IS ONE INCH OR
ORIGINAL DRAWING
IF NOT ONE INCH ON THIS
SHEET, ANNOTATE SCALES
ACCORDINGLY

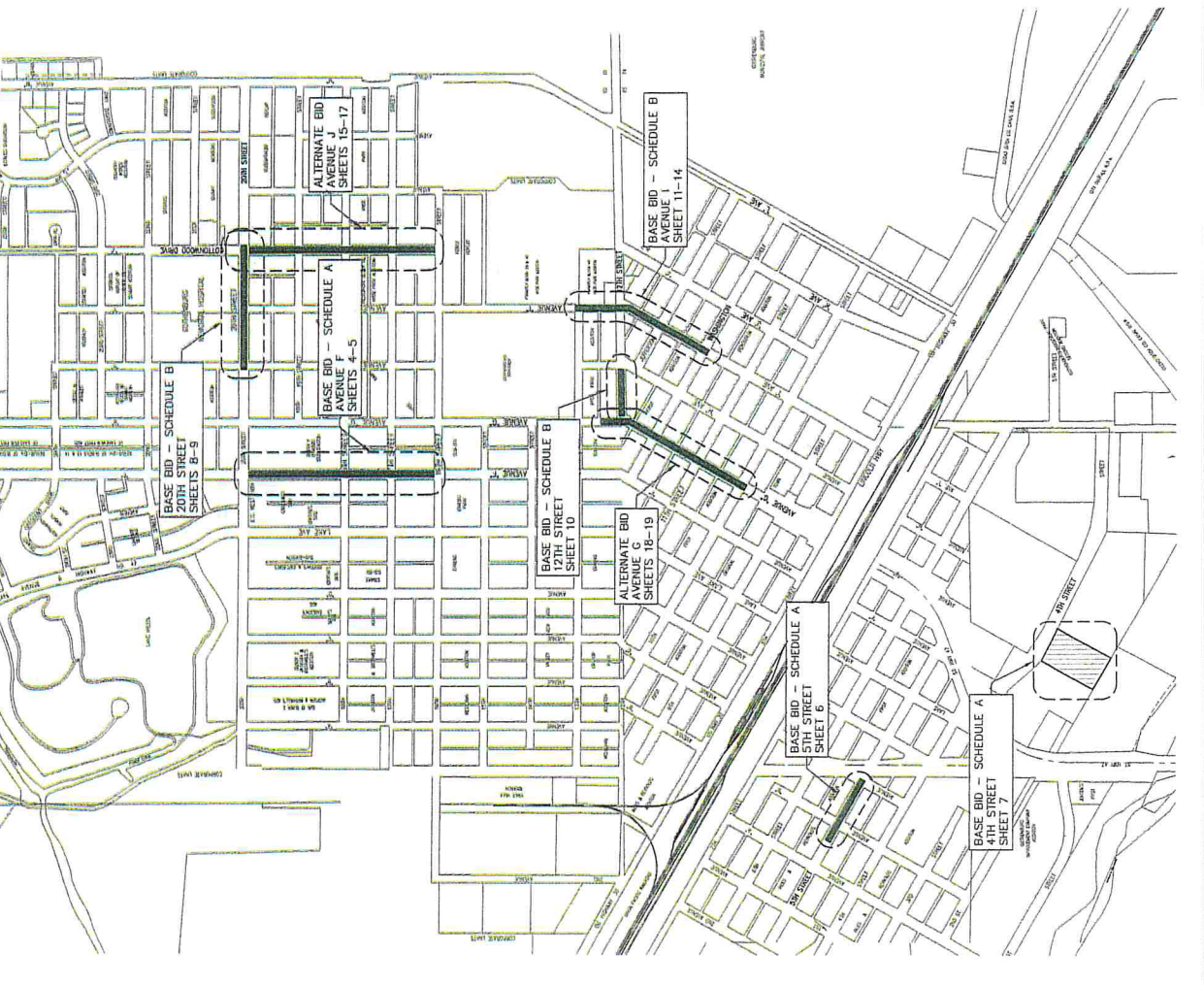
PROJECT NO. 2023-1002
DATE: NOVEMBER 2023
FIELD BOOK: 158A (1002) 162
DRAWN BY: ARV/D/BE
JOB NO. 2023-1002
SHEET 2

INDEX OF DRAWINGS

SHT. NO.	DESCRIPTION
1	TITLE SHEET
2	DRAWING INDEX & NOTES
BASE BID - SCHEDULE A	
3-4	AVENUE F PLAN
5	5TH STREET - PLAN & PROFILE
6	4TH STREET - PLAN & PROFILE
BASE BID - SCHEDULE B	
7-8	20TH STREET - PLAN & PROFILE
9	12TH STREET - PLAN & PROFILE
10-11	AVENUE I - PLAN & PROFILE
ALTERNATE BID	
12-14	COTTONWOOD DRIVE - PLAN & PROFILE
15-16	AVENUE G - PLAN & PROFILE

LEGEND

SYMBOL	DESCRIPTION	SYMBOL	DESCRIPTION
	HEDGE, ROPE, TWELINE, WOODS		PROPERTY LINE
	HEDGES, BUSHES, SHRUBS OR WOODS		CENTERLINE
	DECIDUOUS TREE AND TRUNK SIZE		SECTION LINE
	CONSPICUOUS TREE AND TRUNK SIZE		RIGHT-OF-WAY
	WATER METER OR REGULATOR		PERMANENT EASEMENT
	PROPOSED WATER VALVE		CONSTRUCTION EASEMENT
	PROPOSED FIRE HYDRANT		WATER MAIN AND SIZE
	EXISTING FIRE HYDRANT		STORM SEWER AND SIZE
	ELECTRICAL BOX		SANITARY SEWER AND SIZE
	POWER POLE		OVERHEAD ELECTRICAL LINE
	TRAFFIC LIGHT		UNDERGROUND ELECTRICAL LINE
	TELEPHONE RISER		UNDERGROUND TELEPHONE LINE
	STREET SIGN		UNDERGROUND GAS LINE
	MAILBOX		UNDERGROUND CABLE TV LINE
	SECTION CORNER		UNDERGROUND FIBER OPTIC LINE
	CONTROL POINT, TBM		EXISTING GROUND CONTOUR
	PROPERTY PM		NEW GROUND CONTOUR
	CULVERT		DRAINAGE COURSE OR FLOW LINE
	RAILROAD TRACKS		CURB INLET
	BASE LINE		GRATE INLET
	FENCE		MANHOLE
			CLEANOUT
			MONITOR WELL LOCATION



- ### NOTES
- CONTRACTOR IS TO COORDINATE ALL STREET CLOSINGS WITH THE CITY OF GOTHENBURG, NOTIFY CITY FIRE/RESCUE DEPARTMENT, AND ALL ADJOINING PROPERTY OWNERS 48 HOURS PRIOR TO CLOSING STREETS OR DRIVES.
 - THE LOCATION OF ALL AERIAL AND UNDERGROUND UTILITY FACILITIES MAY NOT BE INDICATED IN THESE DRAWINGS. UNDERGROUND UTILITIES, WHETHER INDICATED OR NOT, WILL BE LOCATED AND FLAGGED BY THE UTILITIES AT THE REQUEST OF THE CONTRACTOR.
 - NO EXCAVATION WILL BE PERMITTED IN THE AREA OF UNDERGROUND UTILITY FACILITIES UNTIL ALL SUCH FACILITIES HAVE BEEN LOCATED AND IDENTIFIED TO THE SATISFACTION OF ALL PARTIES AND THEN ONLY WITH EXTREME CARE TO AVOID ANY POSSIBILITY OF DAMAGE TO THE UTILITY FACILITY.
 - ALL SIGNS, MAILBOXES, CULVERTS, GUYWIRES, LANDSCAPE FEATURES, AND PROPERTY PINS ENCOUNTERED DURING THE CONTRACTOR'S OPERATIONS SHALL BE RESTORED TO ORIGINAL CONDITION AT THE CONTRACTOR'S EXPENSE.
 - CONTRACTOR TO REMOVE AND RELOCATE ALL TRAFFIC AND STREET SIGNS AND MAILBOXES DURING CONSTRUCTION AND TO REINSTALL FOLLOWING CONSTRUCTION (INCIDENTAL).
 - THE CONTRACTOR SHALL REGRAVEL THE STREETS, ALLEYS, AND DRIVEWAYS ABUTTING THE PAVEMENT WHICH ARE DISTURBED BY THE CONSTRUCTION.
 - THE OWNER MAY ADD TO OR DELETE FROM THE PROJECT, PORTIONS OF OR ENTIRE DISTRICT IMPROVEMENTS.
 - PLACE SILT FENCE AROUND OPEN INLET LOCATIONS DURING CONSTRUCTION.
 - REMOVAL AND DISPOSAL OF EXISTING WATER MAIN AND FITTINGS IN CONFLICT WITH INSTALLATION OF NEW MAIN WILL BE INCIDENTAL TO OTHER ITEMS.

City of Gothenburg Street Project Summary
 1 and 6 Year Projects
 2024-2029

Project Number	Length	Unit of Measure	Estimated Cost (Thousands)	Location
1 Year Projects				
M307(137)	0.34	Mile	1,380	Avenue I from 10th Street to 13th Street (Remove and Replace Pavement)
M307(142)	0.23	Mile	630	Avenue G from 10th Street to Alley North of 12th Street (Remove and Replace Pavement)
M307(134)	0.10	Mile	217	12th Street from Avenue G to Avenue H (Remove and Replace Pavement)
M307(143)	0.27	Mile	25	Avenue F from 16th Street to 20th Street (Armor Coat Concrete Pavement)
M307(135)	0.16	Mile	504	20th Street from Avenue H to Avenue J (Remove and Replace Pavement)
M307(144)	0.27	Mile	500	Avenue J from 16th Street to 20th Street (Storm Sewer)
6 Year Projects				
M307(128)	0.68	Mile	1,450	Avenue M from 27th Street to 17th Street (Remove and Replace Pavement; Drainage Structure)
M307(59)	0.1	Mile	55	18th Street from Avenue A to Avenue B (New Concrete Pavement)
M307(99)	0.2	Mile	115	17th Street from Avenue L to Avenue M; Avenue L from 17th Street to 18th Street (New Concrete Pavement)
M307(121)	0.2	Mile	260	6th Street from Highway 47 to Cottonwood Drive (New Concrete Pavement)
M307(122)	0.1	Mile	100	Storm drainage approximately from Cottonwood Drive to 1000 feet west
M307(1)	0.2	Mile	175	1st Street from Avenue A approximately 800 feet east (New Concrete Pavement)
M307(7)	1.0	Mile	1,200	Avenue K from Highway 30 to Washington Street; Avenue J from 10th Street to Washington Street; Washington Street to Avenue J to Avenue L; 11th Street from Avenue I to Avenue K; 10th Street from Avenue I to Avenue L (New Concrete Pavement)
M307(127)	NA	NA	65	Drainage Structure across NPPD Irrigation Canal
M307(131)	0.25	Mile	260	4th Street west from Railroad crossing west of 2nd Avenue to Corporate Limits (Remove and Replace Pavement)
M307(132)	0.45	Mile	650	2nd Avenue north from US Highway 30 to 16th Street; 16th Street east to alley west of Avenue A (Remove and Replace Pavement)
M307(133)	0.03	Mile	56	Avenue L from 20th Street to 21st Street (New Concrete Pavement)
M307(136)	0.17	Mile	480	16th Street from Avenue I to Avenue K (Remove and Replace Pavement)
M307(141)	NA		113	Avenue A through Avenue D West Side from 13th Street to 20th Street (Remove and Replace Handicap Ramps at all Intersections)