

RESOLUTION 2024-20

RESOLUTION OF ADOPTION

BE IT RESOLVED by the Mayor and City Council of Gothenburg, Nebraska that the attached One- and Six-Year Street Improvement Programs are hereby adopted by said City Council. The said Board of Trustees attests that Notice of Public Hearing was posted in the following three public places:

Gothenburg City Hall  
Flatwater Bank  
Dayspring Bank

BE IT FURTHER RESOLVED, this Program was approved:

- Approved as presented
- Approved with the following changes:

Avenue I project M307(144) changed to red and on 6 year plan  
M307(143) will extend to include 15<sup>th</sup> street intersection  
\_\_\_\_\_  
\_\_\_\_\_

Date: November 5, 2024

*Verlin Jensen*

\_\_\_\_\_  
Mayor

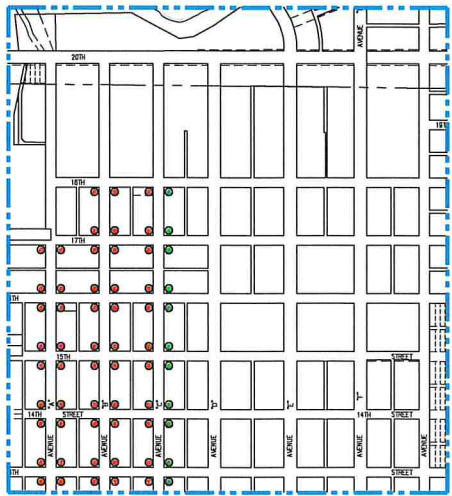
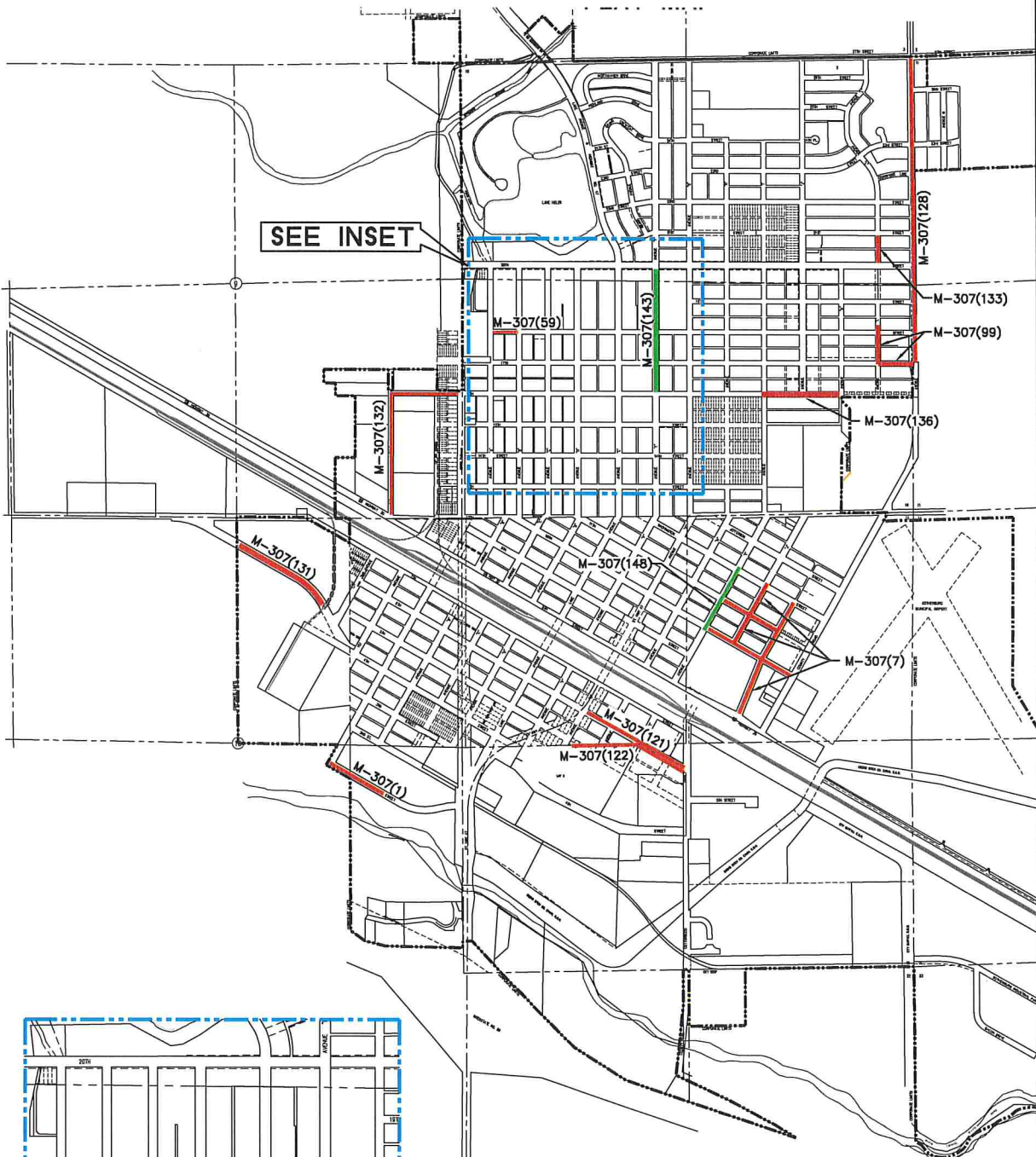
Attest:

*Misty Burman*  
\_\_\_\_\_  
City Clerk


City of Gothenburg Street Project Summary  
 1 and 6 Year Projects  
 2025-2030

Project Number	Length	Unit of Measure	Estimated Cost (Thousands)	Location
<b>1 Year Projects</b>				
M307(143)	0.27	Mile	25	Avenue F from 16th Street to 20th Street (Armor Coat Concrete Pavement)
M307(147)	NA	Mile	40	Avenue C East Side from 13th Street to 18th Street (Remove and Replace Handcap Ramps at all Intersections)
M307(148)	0.16	Mile	500	Avenue I from 10th Street to Washington Street (Concrete Pavement)
<b>6 Year Projects</b>				
M307(128)	0.68	Mile	1,450	Avenue M from 27th Street to 17th Street (Remove and Replace Pavement; Drainage Structure)
M307(59)	0.1	Mile	55	18th Street from Avenue A to Avenue B (New Concrete Pavement)
M307(99)	0.2	Mile	115	17th Street from Avenue L to Avenue M; Avenue L from 17th Street to 18th Street (New Concrete Pavement)
M307(121)	0.2	Mile	260	6th Street from Highway 47 to Cottonwood Drive (New Concrete Pavement)
M307(122)	0.1	Mile	100	Storm drainage approximately from Cottonwood Drive to 1000 feet west
M307(1)	0.2	Mile	175	1st Street from Avenue A approximately 800 feet east (New Concrete Pavement)
M307(7)	1.0	Mile	1,200	Avenue K from Highway 30 to Washington Street; Avenue J from 10th Street to Washington Street; Washington Street to Avenue J to Avenue L; 11th Street from Avenue I to Avenue K; 10th Street from Avenue I to Avenue L (New Concrete Pavement)
M307(131)	0.25	Mile	260	4th Street west from Railroad crossing west of 2nd Avenue to Corporate Limits (Remove and Replace Pavement)
M307(132)	0.45	Mile	650	2nd Avenue north from US Highway 30 to 16th Street; 16th Street east to alley west of Avenue A (Remove and Replace Pavement)
M307(133)	0.03	Mile	56	Avenue L from 20th Street to 21st Street (New Concrete Pavement)
M307(136)	0.17	Mile	480	16th Street from Avenue I to Avenue K (Remove and Replace Pavement)
M307(141)	NA		200	Avenue A through Avenue C West Side from 13th Street to 18th Street (Remove and Replace Handicap Ramps at all Intersections)

# CITY OF GOTHENBURG PLAT MAP



**INSET**



## LEGEND

### 2025 ONE AND SIX YEAR PLAN

- ONE YEAR PLAN
- SIX YEAR PLAN
- ONE YEAR M-307(147)  
HANDICAP RAMP REPLACEMENT
- SIX YEAR M-307(141)  
HANDICAP RAMP REPLACEMENT

Prepared by:  
  
**Miller & Associates**  
 1111 CENTRAL AVENUE  
 KEARNY, NJ 07034  
 PH. (208) 234-6456  
 FAX. (208) 234-1146  
 Email: www.miller-engineers.com