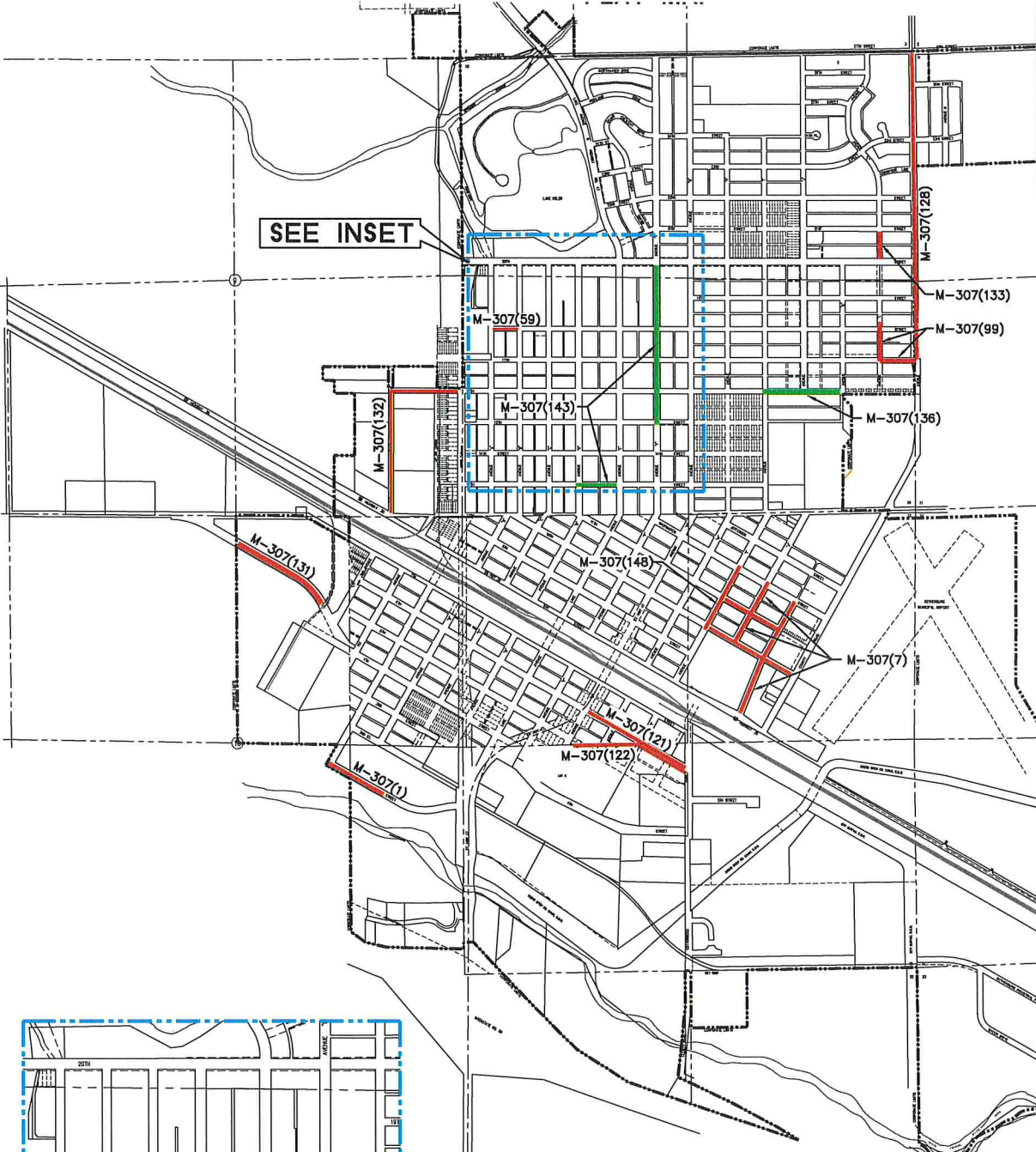
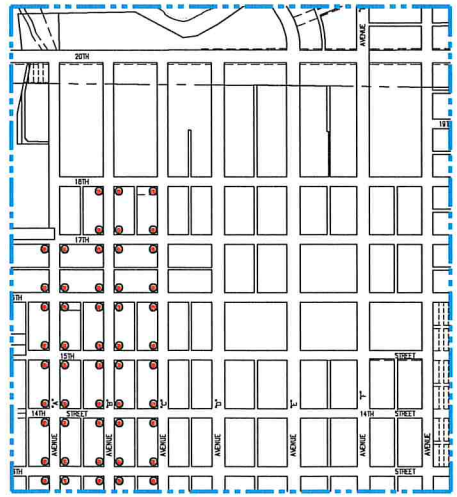



CITY OF GOTHENBURG PLAT MAP



SEE INSET



INSET



LEGEND

2026 ONE AND SIX YEAR PLAN

- ONE YEAR PLAN
- SIX YEAR PLAN
- SIX YEAR M-307(141)
HANDICAP RAMP REPLACEMENT

Prepared by:

Miller & Associates
 1111 CENTRAL AVENUE
 KEARNEY, NE 68847
 PH: (308) 234-8466
 FAX: (308) 234-1146
 Email: www.miller-engineers.com

City of Gothenburg Street Project Summary
 1 and 6 Year Projects
 2026-2031

Project Number	Length	Unit of Measure	Estimated Cost (Thousands)	Location
1 Year Projects				
M307(143)	0.45	Mile	160	Avenue F from 15th Street to 20th Street and 13th Street from Avenue D to Avenue E (Armor Coat Concrete Pavement)
M307(136)	0.17	Mile	970	16th Street from Avenue I to Avenue K (Remove and Replace Pavement)
6 Year Projects				
M307(128)	0.68	Mile	1,450	Avenue M from 27th Street to 17th Street (Remove and Replace Pavement; Drainage Structure)
M307(59)	0.1	Mile	55	18th Street from Avenue A to Avenue B (New Concrete Pavement)
M307(99)	0.2	Mile	115	17th Street from Avenue L to Avenue M; Avenue L from 17th Street to 18th Street (New Concrete Pavement)
M307(121)	0.2	Mile	260	6th Street from Highway 47 to Cottonwood Drive (New Concrete Pavement)
M307(122)	0.1	Mile	100	Storm drainage approximately from Cottonwood Drive to 1000 feet west
M307(1)	0.2	Mile	175	1st Street from Avenue A approximately 800 feet east (New Concrete Pavement)
M307(7)	1.0	Mile	1,200	Avenue K from Highway 30 to Washington Street; Avenue J from 10th Street to Washington Street; Washington Street to Avenue J to Avenue L; 11th Street from Avenue I to Avenue K; 10th Street from Avenue I to Avenue L (New Concrete Pavement)
M307(131)	0.25	Mile	260	4th Street west from Railroad crossing west of 2nd Avenue to Corporate Limits (Remove and Replace Pavement)
M307(132)	0.45	Mile	650	2nd Avenue north from US Highway 30 to 16th Street; 16th Street east to alley west of Avenue A (Remove and Replace Pavement)
M307(133)	0.03	Mile	56	Avenue L from 20th Street to 21st Street (New Concrete Pavement)
M307(141)	NA		200	Avenue A through Avenue C West Side from 13th Street to 18th Street (Remove and Replace Handicap Ramps at all Intersections)
M307(148)	0.16	Mile	500	Avenue I from 10th Street to Washington Street (Concrete Pavement)